


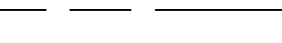



**LEGEND**

-  PROPOSED SEWER AREA
-  TAX PARCEL LOT NUMBER
-  VACANT LAND
-  VILLAGE OF RED HOOK AND TOWN OF RED HOOK BOUNDARY LINE
-  STREAM

**BAR SCALE**  
 0 125 250 500  
 1 inch = 250 ft.

DATE	REVISIONS	RECORD/DESCRIPTION	DRAFTER	CHECK	APPR.	UNAUTHORIZED ALTERATION OR ADDITION TO THIS DOCUMENT IS A VIOLATION OF THE NEW YORK STATE EDUCATION LAW.
	△					© 2014 C.T. MALE ASSOCIATES
	△					DESIGNED : RF
	△					DRAFTED : LJK
	△					CHECKED : RF
	△					PROJ. NO: 14.4156
	△					SCALE : 1"=250'
	△					DATE : AUG. 28, 2014

**PROPOSED SEWER AREA BOUNDARY**

**RED HOOK SEWER AREA**

VILLAGE/TOWN OF RED HOOK DUTCHESS COUNTY, NY

**C.T. MALE ASSOCIATES**  
 Engineering, Surveying, Architecture & Landscape Architecture, D.P.C.

50 CENTURY HILL DRIVE, LATHAM, NY 12110  
 518.786.7400 \* FAX 518.786.7299

**FIG2**  
 SHEET 2 OF 4  
 DWG. NO: 14-0421